



MONTGOMERY COUNTY EXECUTIVE ORDER

Offices of the County Executive • 101 Monroe Street • Rockville, Maryland 20850

Subject Fire Lane Establishment Order Olney Manor Maintenance Yard	Executive Order No. 206-25	Subject Suffix
Originating Department Montgomery County Department of Permitting Services	Department Number MCDPS 30-25	Effective Date 12/15/2025

Fire Lane Establishment Order

Pursuant to Section 22 - 33, Montgomery County Code, 1971, as amended, you are hereby notified that a Fire Lane has been established as described in this order. You are hereby ordered to post fire lane signs and paint curbs/pavement (painting optional) as identified below. When signs and paint work (painting optional) have been completed, this order will authorize the enforcement of this Fire Lane by appropriate police and fire officials. Compliance with this order must be achieved within 30 days of receipt.

LOCATION: 16601 Georgia Ave.

All areas where indicated by signs and paint.

☒ SIGNS - - (See attached diagram for location of sign placement)



\$250 FINE

FIRE LANE

Signs must be posted so that it is not possible to park a vehicle without being in sight of a sign. Signs may be no further apart than 100 feet

(Red letters on white background)

☒ PAINT - - (See attached diagram if painting).

Paint must be traffic yellow with lines of sufficient width to be readily identifiable/readable by motor vehicle operators.

Pastora Warnick 12/18/2025

Fire Marshal, Montgomery County Department of
Permitting Services



MONTGOMERY COUNTY FIRE AND RESCUE SERVICE

Date: 12-1-2025

Fire Lane Establishment Order

Pursuant to Section 22-33, Montgomery County Code, 1971, as amended, you are hereby notified that a Fire Lane has been established as described in this order. You are hereby ordered to post fire lane signs and paint curbs/pavement as identified below. When signs or paint work has been completed, this order will authorize the enforcement of this Fire Lane by appropriate police or fire officials. Compliance with this order must be achieved within 30 days of receipt when any of the following conditions are met:

- One or more structures addressed from the subject road are occupied;
- The road or accessway is available for use and at least one building permit for an address on the subject road has been issued; or
- The road or accessway is necessary fire department access.

LOCATION: Olney Manor Maintenance Yard
16601 Georgia Ave, Olney, Maryland 20832

Delineate all areas where indicated by signs and/or paint.

☒ **SIGNS** -- (See attached diagram for location of sign placement)



(Red letters on white background)

Signs must be posted so that it is not possible to park a vehicle without being in sight of a sign. Signs may be no further apart than 100 feet.

☒ **PAINT** -- (See attached diagram when painting is required)

Paint must be traffic yellow with lines of Sufficient width to be readily identifiable/readable by motor vehicle operators.

LS1189

Signature of Order Writer/I.D. #

December 11, 2025

Cc: Fire Code Enforcement Section
Attachment: Fire Lane Diagram

FIRE LANE ESTABLISHMENT FORM

BUILDING OR SUBDIVISION NAME: Olney Manor Maintenance YardFIRE LANE LOCATION/ADDRESS: 16601 Georgia Ave, Olney, Maryland 20832

See attached drawing for designated fire lanes:

I have received the drawing and instructions for installing the designated fire lanes on property not owned by state or local government.

NAME AND TITLE OF PROPERTY REPRESENTATIVENAME: Samantha Shron TITLE: Architecture & Special Projects Section Manager,
Park Development DivisionSIGNATURE: PHONE: 301-495-2542 DATE: December 1, 2025

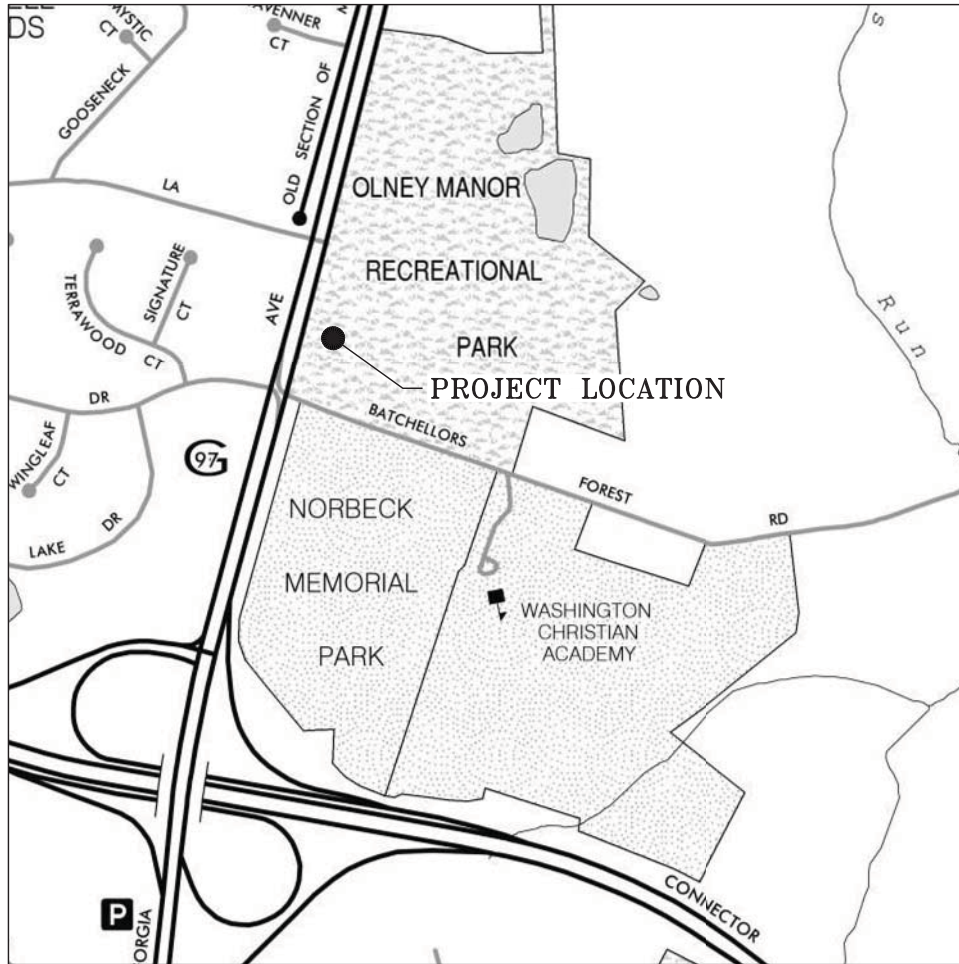
ADDRESS (where processed order will be mailed):

2425 Reddie Drive, 11th Floor - Park Development Division, Wheaton MD 20902-----
The designated fire lanes are the minimum necessary for fire/rescue access and are in accordance with Section 22-33 of the Fire Safety Code.NAME: Marie LaBaw SIGNATURE: STA.#: DPS I.D.#: LS1189 DATE: December 11, 2025

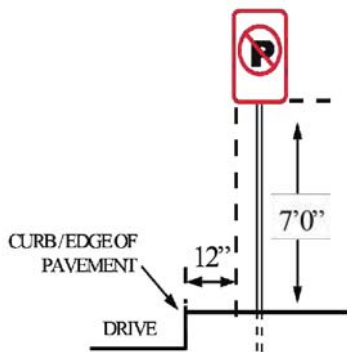
Comments: _____

Fire Lane Installed Per Order

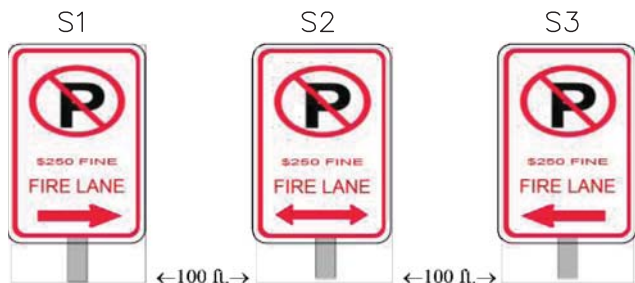
NAME: _____ DATE: _____



VICINITY MAP
SCALE: 1" = 1000'



SIGN PLACEMENT DIAGRAM



FIRE LANE SIGNS

GENERAL NOTES:

1. SIGNS TO BE CONSISTENT WITH THE MONTGOMERY COUNTY FIRE AND RESCUE (MCFR) GUIDELINES
2. FIRE LANE SIGNS TO BE 12" WIDE BY 18" HIGH



CLARK | AZAR & ASSOCIATES
20501 Seneca Meadows Pkwy, Suite 230
Germantown, MD. 20876
T(301) 528-2010
www.clarkazar.com
A Woman Owned Small Business

OLNEY MAINTENANCE YARD
16601 GEORGIA AVE
OLNEY, MD 20832
FIRE LANE ORDER DETAILS

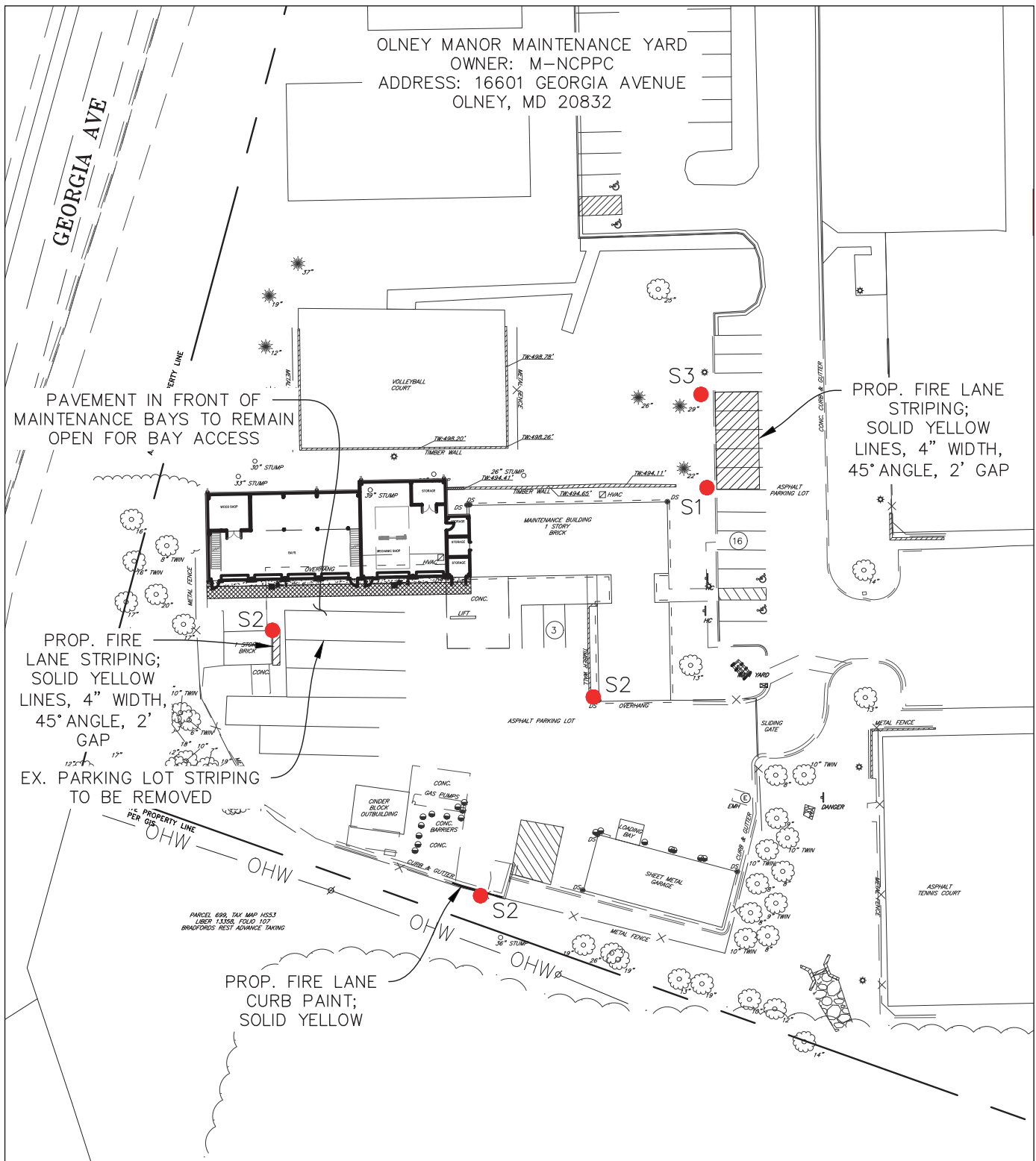
JOB NO.: 130.031

SCALE: 1" = 1000'

DATE: DECEMBER 2025

SHEET NUMBER:

1 OF 2



FIRE LANE PLAN

SCALE: 1" = 60'

LEGEND

S1 FIRE LANE SIGN (TYP.)



CLARK | AZAR & ASSOCIATES
20501 Seneca Meadows Pkwy, Suite 230
Germantown, MD. 20876
T(301) 528-2010
www.clarkazar.com
A Woman Owned Small Business

OLNEY MAINTENANCE YARD
16601 GEORGIA AVE
OLNEY, MD 20832
FIRE LANE ORDER DETAILS

JOB NO.: 130.031

SCALE: 1" = 60'

DATE: DECEMBER 2025

SHEET NUMBER:
2 OF 2