



MONTGOMERY COUNTY EXECUTIVE ORDER

Offices of the County Executive • 101 Monroe Street • Rockville, Maryland 20850

Subject Fire Lane Establishment Order for Laytonia Recreational Park	Executive Order No. 84-18	Subject Suffix
Originating Department Montgomery County Department of Permitting Services	Department Number MCDPS 14-18	Effective Date 4/12/2018

Fire Lane Establishment Order

Pursuant to Section 22 - 33, Montgomery County Code, 1971, as amended, you are hereby notified that a Fire Lane has been established as described in this order. You are hereby ordered to post fire lane signs and paint curbs/pavement (painting optional) as identified below. When signs and paint work (painting optional) have been completed, this order will authorize the enforcement of this Fire Lane by appropriate police and fire officials. Compliance with this order must be achieved within 30 days of receipt.

LOCATION: 7300 Airpark Rd.

All areas where indicated by signs and paint.

SIGNS - - (See attached diagram for location of sign placement)



\$250 FINE


FIRE LANE

Signs must be posted so that it is not possible to park a vehicle without being in sight of a sign. Signs may be no further apart than 100 feet

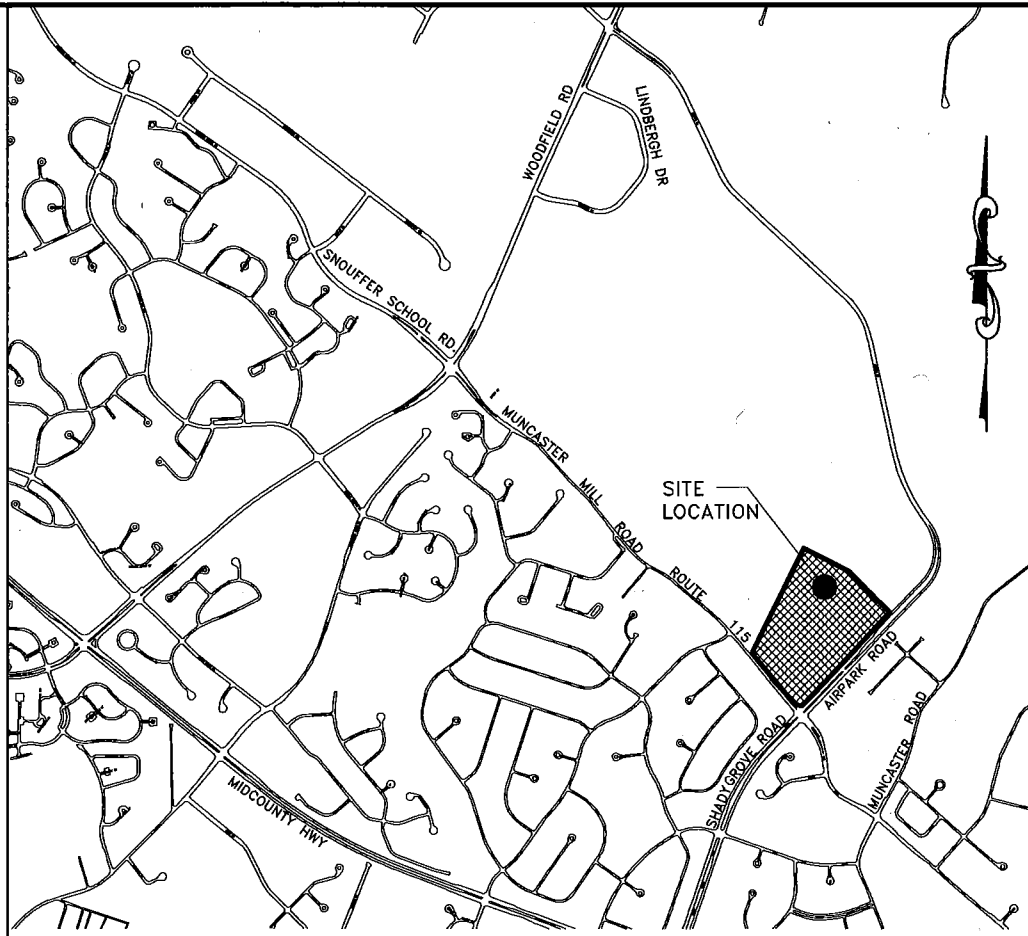
(Red letters on white background)

PAINT - - (See attached diagram if painting).

Paint must be traffic yellow with lines of sufficient width to be readily identifiable/readable by motor vehicle operators.



Fire Marshal, Montgomery County Department of Permitting Services

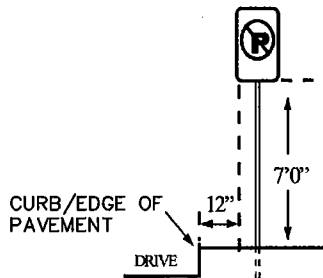


VICINITY MAP

SCALE: 1" = 2000'



FIRE LANE SIGNS



SIGN PLACEMENT DIAGRAM

GENERAL NOTES:

1. SIGNS TO BE CONSISTENT WITH THE MONTGOMERY COUNTY FIRE AND RESCUE (MCFR) GUIDELINES
2. FIRE LANE SIGNS TO BE 12" WIDE BY 18" HIGH
3. CURB WITHIN FIRE LANE TO BE PAINTED WITH REFLECTIVE YELLOW PAINT ACCORDING TO MCFR GUIDELINES

1" = 2000'

APRIL 2018

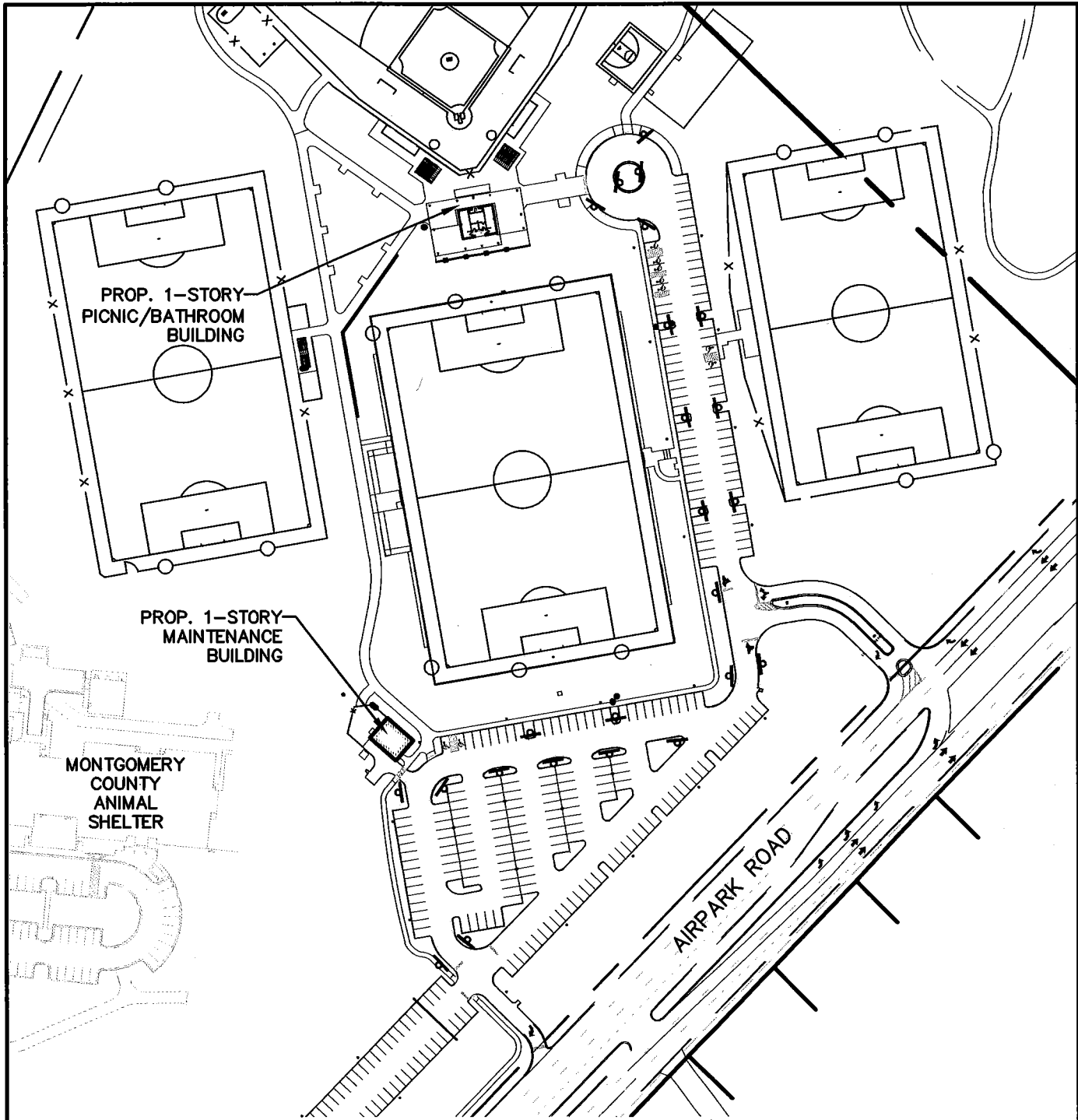
LAYTONIA RECREATIONAL PARK

7300 AIRPARK ROAD
GAITHERSBURG, MD
FIRE LANE AND SIGNAGE PLAN

F-01



CLARK | AZAR & ASSOCIATES



LEGEND

 FIRE LANE SIGN

FIRE LANE CURB STRIPING

FIRE LANE PLAN

SCALE: 1" = 150'

1" = 150'
APRIL 2018

LAYTONIA RECREATIONAL PARK
7300 AIRPARK ROAD
GAITHERSBURG, MD
FIRE LANE AND SIGNAGE PLAN

F-02

CLARK | AZAR & ASSOCIATES