

A topographic map showing a river valley, roads, and elevation contours. The map is used as a background for the title.

Creating a PDF of a Map

**The Following Slides will Demonstrate How
to Create a Basic PDF Following an Incident**

Creating a Basic PDF of a Map

JPO ? Help

Objects Ctrl-O

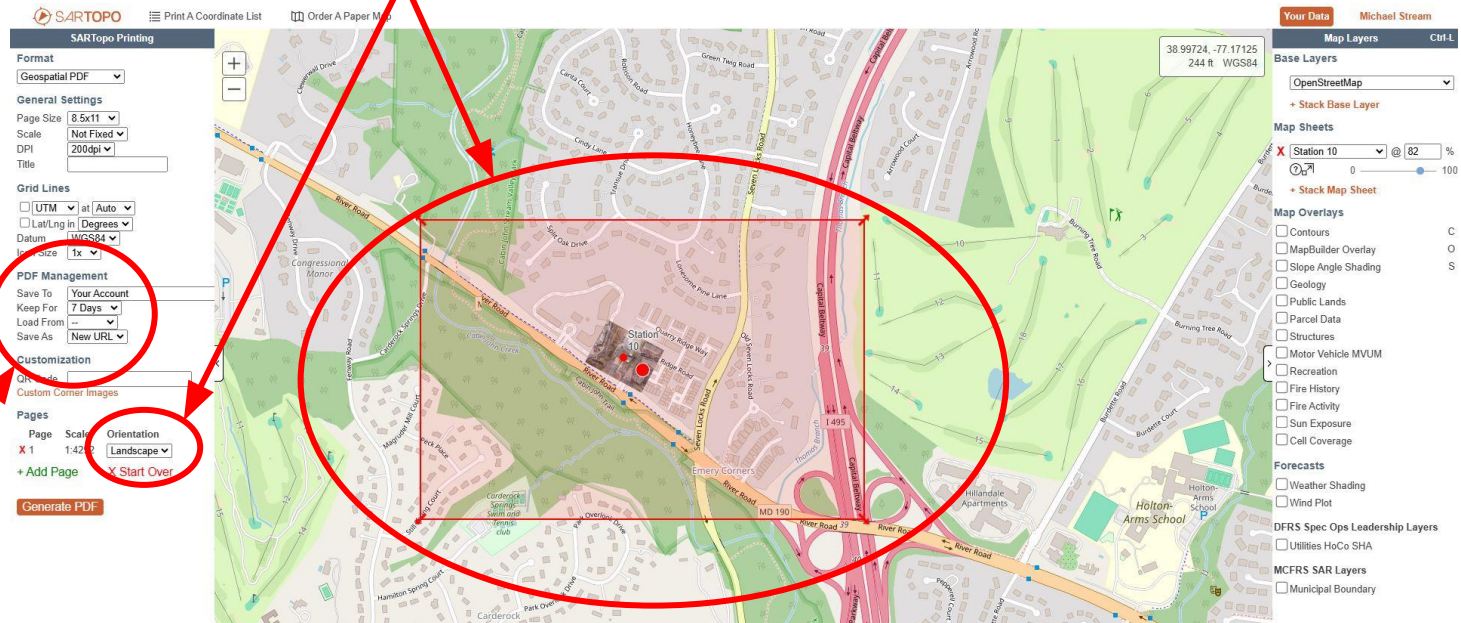
port

+ Add



❖ Click the Print Icon to bring up the Screen Below

❖ Select Landscape or Portrait and adjust as needed



❖ Adjust Settings as Desired

Creating a PDF of a Map

❖ Customize the PDF as needed

PDF Management

Save To
Keep For
Load From
Save As

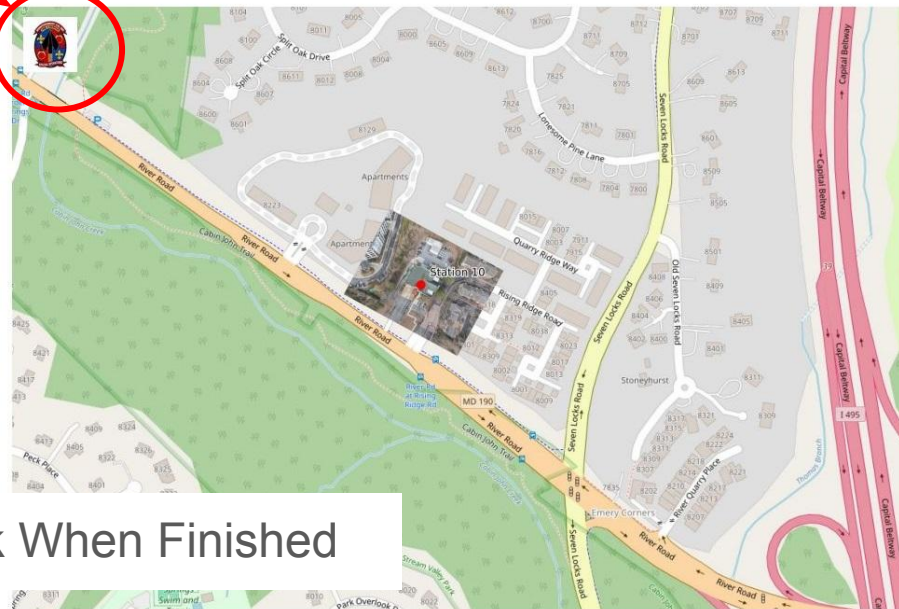
Customization

QR Code
northwest No...sen
northeast No...sen
southwest No...sen
southeast No...sen

Pages

Page Scale Orientation

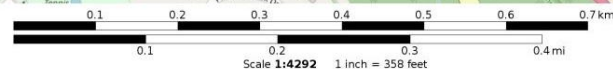
Generate PDF



Click When Finished



Mercator Projection
WGS84
UTM Zone 18S
SARTOPO



Creating a PDF of a Map

- ❖ Edit the File Name, Location it will be Saved, or Access the URL Link

