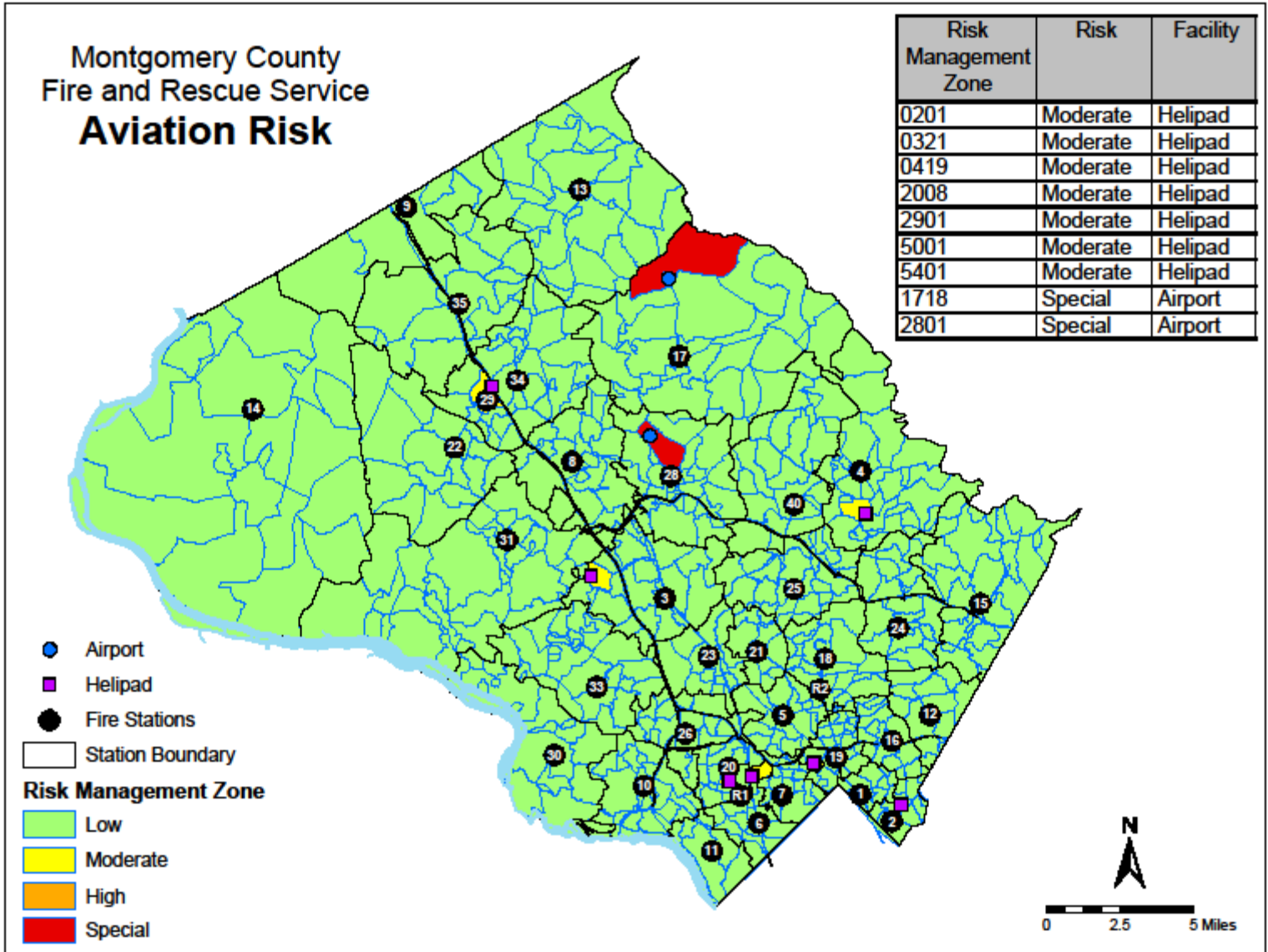


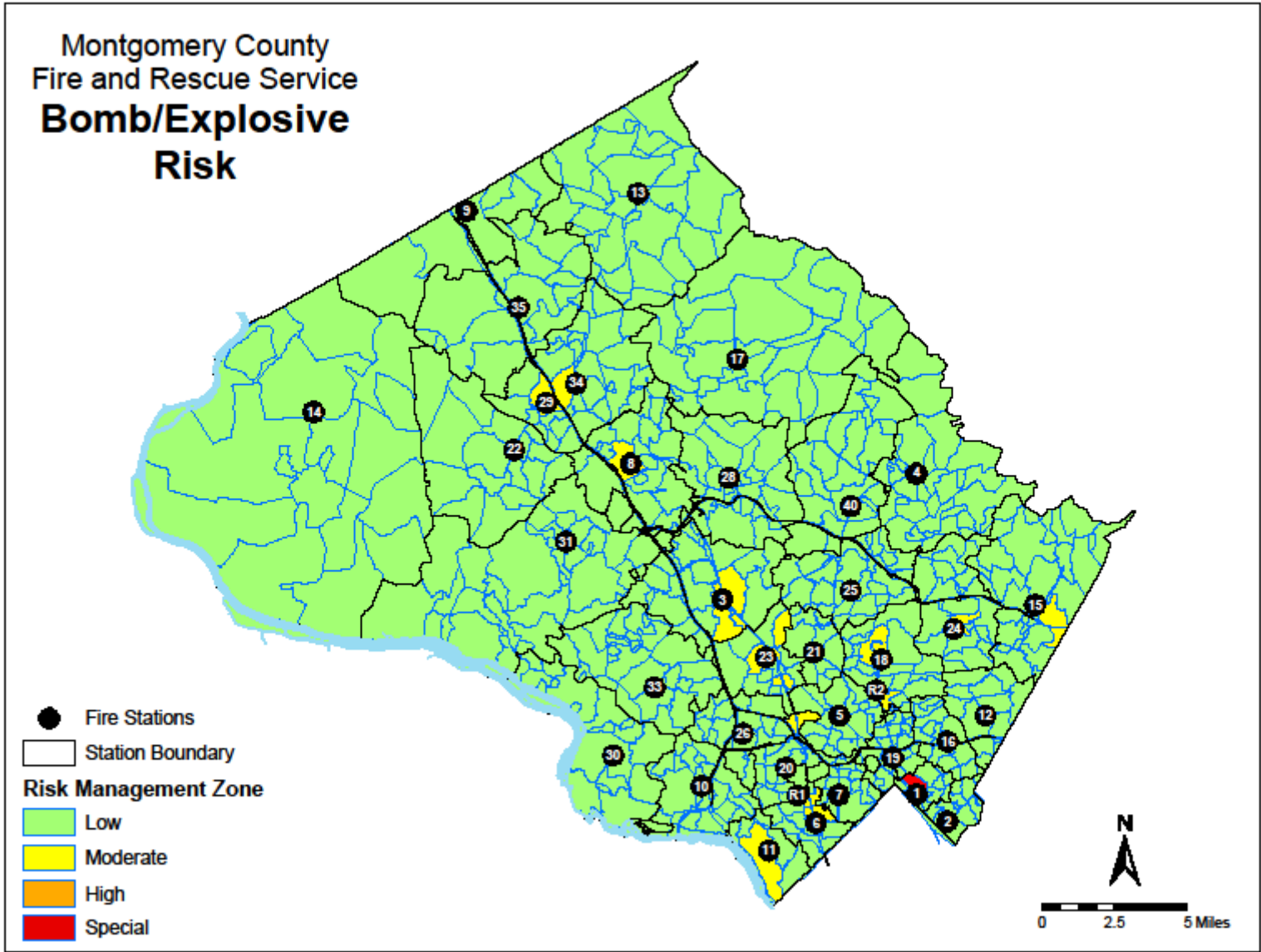
**MCFRS  
COMMUNITY RISK ANALYSIS AND STANDARDS OF COVER**

**Special Operations Risk Maps**



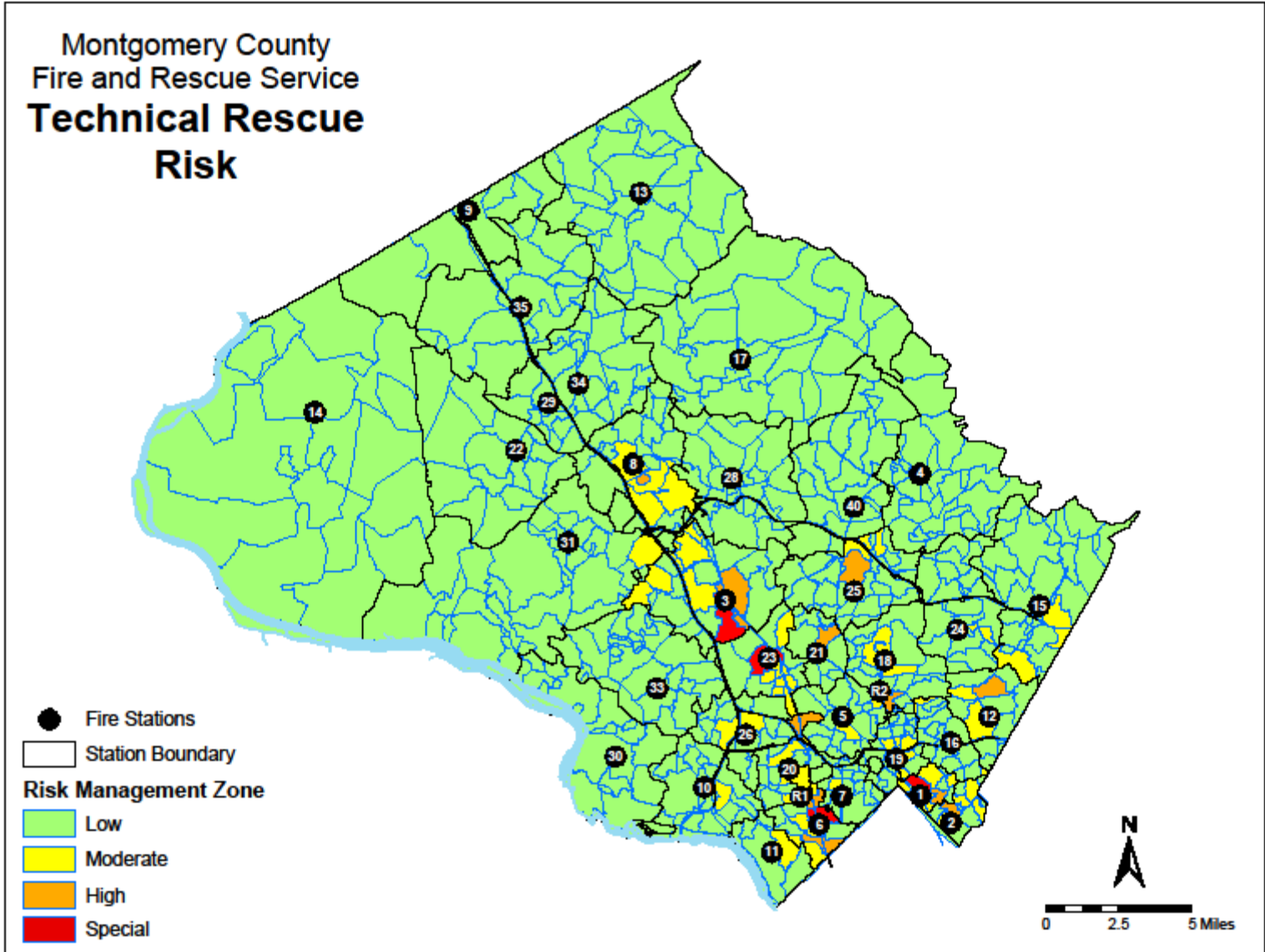
Path: P:\Planning\GIS\Accreditation\2013\Aviation\aviation\_risk.mxd Date: 4/22/2013

MCFRS  
COMMUNITY RISK ANALYSIS AND STANDARDS OF COVER



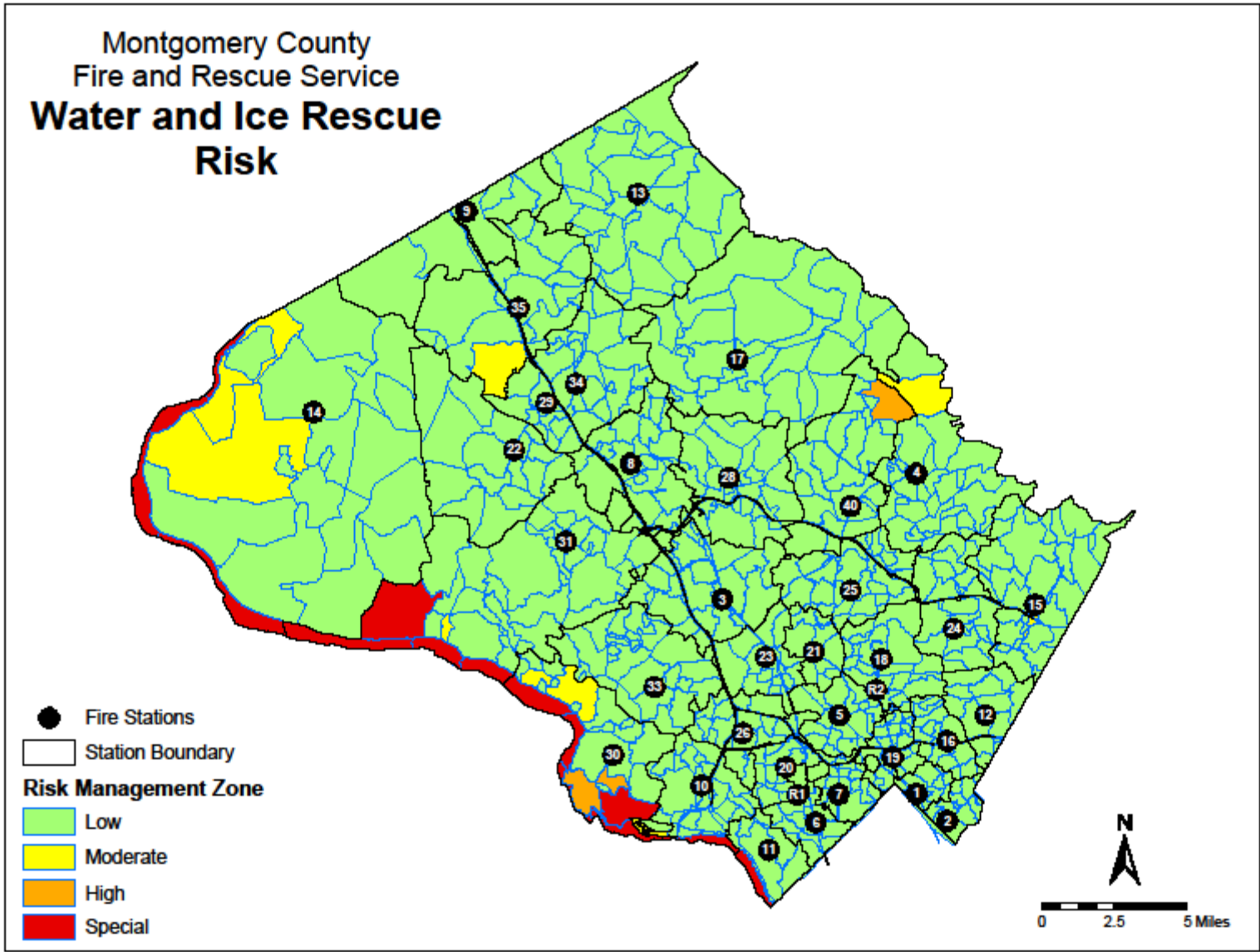
Path: P:\Planning\GIS\Accreditation\2013\Bomb\_explosive\Bomb\_explosive\_risk.mxd Date: 4/23/2013

MCFRS  
COMMUNITY RISK ANALYSIS AND STANDARDS OF COVER



Path: P:\Planning\GIS\Accreditation\2013\Tech\_rescue\Tech\_recue\_risk.mxd Date: 4/23/2013

MCFRS  
COMMUNITY RISK ANALYSIS AND STANDARDS OF COVER



Path: P:\Planning\GIS\Accreditation\2013\Water\_Ice\Water\_Ice\_risk.mxd Date: 4/23/2013

## MCFRS COMMUNITY RISK ANALYSIS AND STANDARDS OF COVER

RMZ	Fire Risk	EMS Risk	Hazmat Risk	Aviation Risk	Tech Rescue Risk	Water Risk	Bomb Risk
0101	Special	Special	High	Low	Moderate	Low	Low
0102	Special	Special	High	Low	Special	Low	Special
0103	Special	Special	High	Low	Moderate	Low	Low
0104	Moderate	High	Low	Low	Low	Low	Low
0105	Low	Moderate	Moderate	Low	Low	Low	Low
0106	Moderate	High	Moderate	Low	Moderate	Low	Low
0107	Moderate	Special	High	Low	High	Low	Low
0108	Low	Moderate	Low	Low	Low	Low	Low
0110	Moderate	Special	Low	Low	Moderate	Low	Low
0193	Low	Low	Low	Low	Low	Low	Low
0194	Low	Low	Low	Low	Low	Low	Low
0201	Low	Moderate	Low	Moderate	Low	Low	Low
0202	High	Special	High	Low	Moderate	Low	Low
0203	Moderate	Special	Low	Low	Moderate	Low	Low
0204	Moderate	High	Moderate	Low	Moderate	Low	Low
0205	Moderate	High	High	Low	Low	Low	Low
0206	Moderate	Special	Moderate	Low	Moderate	Low	Low
0207	Moderate	High	Moderate	Low	Low	Low	Low
0208	Moderate	High	Moderate	Low	Low	Low	Low
0209	Moderate	Special	High	Low	High	Low	Low
0210	Moderate	Moderate	Low	Low	Low	Low	Low
0213	Moderate	High	Low	Low	Low	Low	Low
0214	Moderate	High	Low	Low	Low	Low	Low
0301	High	Special	High	Low	Low	Low	Low
0302	Special	Special	Special	Low	Special	Low	Moderate
0303	Moderate	Moderate	Low	Low	Low	Low	Low
0304	Moderate	Moderate	Moderate	Low	Low	Low	Low
0305	High	High	Moderate	Low	Low	Low	Low
0306	High	Special	High	Low	Moderate	Low	Low
0307	Special	Special	Special	Low	High	Low	Moderate
0308	Moderate	Special	Moderate	Low	Low	Low	Low
0309	Moderate	High	Low	Low	Low	Low	Low
0310	Moderate	Moderate	Low	Low	Low	Low	Low
0311	Moderate	Special	Low	Low	Low	Low	Low
0312	Moderate	Special	Moderate	Low	Low	Low	Low
0314	Moderate	Special	Moderate	Low	Low	Low	Low
0316	Low	Low	Low	Low	Low	Low	Low
0317	Moderate	Low	Moderate	Low	Low	Low	Low
0318	Special	High	Low	Low	Low	Low	Low
0319	Moderate	High	High	Low	Low	Low	Low
0320	High	High	Moderate	Low	Moderate	Low	Low
0321	Special	Special	High	Moderate	Moderate	Low	Low
0322	Moderate	Moderate	Low	Low	Moderate	Low	Low
0323	High	Special	Moderate	Low	Moderate	Low	Low

**MCFRS**  
**COMMUNITY RISK ANALYSIS AND STANDARDS OF COVER**

RMZ	Fire Risk	EMS Risk	Hazmat Risk	Aviation Risk	Tech Rescue Risk	Water Risk	Bomb Risk
0324	Moderate	Moderate	Low	Low	Low	Low	Low
0325	Low	Moderate	Low	Low	Low	Low	Low
0326	Low	Low	Low	Low	Low	Low	Low
0327	Moderate	Low	Low	Low	Low	Low	Low
0328	Low	Moderate	Low	Low	Low	Low	Low
0330	Low	Moderate	Low	Low	Low	Low	Low
0331	Low	Moderate	Low	Low	Low	Low	Low
0332	Low	Low	Low	Low	Low	Low	Low
0333	Special	Special	High	Low	Moderate	Low	Low
0334	Low	Low	Low	Low	Low	Low	Low
0355	Low	Low	Low	Low	Low	Low	Low
0356	Low	Low	Low	Low	Low	Low	Low
0357	Low	Low	Low	Low	Low	Low	Low
0362	Low	Low	Low	Low	Low	Low	Low
0363	Low	Low	Low	Low	Low	Low	Low
0364	Low	Low	Low	Low	Low	Low	Low
0365	Low	Low	Low	Low	Low	Low	Low
0366	Low	Low	Low	Low	Low	Low	Low
0367	Low	Low	Low	Low	Low	Low	Low
0368	Low	Low	Low	Low	Low	Low	Low
0369	Low	Low	Low	Low	Low	Low	Low
0370	Low	Low	Low	Low	Low	Low	Low
0371	Low	Low	Low	Low	Low	Low	Low
0372	Low	Low	Low	Low	Low	Low	Low
0380	Low	Low	Low	Low	Low	Low	Low
0381	Low	Low	Low	Low	Low	Low	Low
0382	Low	Low	Low	Low	Low	Low	Low
0383	Low	Low	Low	Low	Low	Low	Low
0384	Low	Low	Low	Low	Low	Low	Low
0385	Low	Low	Low	Low	Low	Low	Low
0386	Low	Low	Low	Low	Low	Low	Low
0401	Low	Low	Low	Low	Low	Low	Low
0403	Low	Low	Low	Low	Low	Low	Low
0404	Moderate	Low	Low	Low	Low	Moderate	Low
0405	Moderate	Moderate	Low	Low	Low	Low	Low
0406	Moderate	High	Low	Low	Low	Low	Low
0407	Low	Low	Low	Low	Low	Low	Low
0408	Low	Low	Moderate	Low	Low	Low	Low
0409	Low	Low	Low	Low	Low	Low	Low
0410	Moderate	Moderate	Low	Low	Low	Low	Low
0411	Low	Low	Low	Low	Low	Low	Low
0413	Low	Low	Low	Low	Low	Low	Low
0416	Low	Low	Low	Low	Low	Low	Low
0417	Low	Low	Low	Low	Low	Low	Low

**MCFRS**  
**COMMUNITY RISK ANALYSIS AND STANDARDS OF COVER**

RMZ	Fire Risk	EMS Risk	Hazmat Risk	Aviation Risk	Tech Rescue Risk	Water Risk	Bomb Risk
0418	Low	Low	Low	Low	Low	Low	Low
0419	Low	Low	Low	Moderate	Low	Low	Low
0420	Low	Low	Low	Low	Low	Low	Low
0421	Low	Low	Low	Low	Low	Low	Low
0422	Low	Low	Low	Low	Low	Low	Low
0423	Low	Low	Low	Low	Low	Low	Low
0424	Low	Low	Low	Low	Low	Low	Low
0425	Low	Low	Low	Low	Low	Low	Low
0426	Low	Low	Low	Low	Low	Low	Low
0427	Low	Low	Low	Low	Low	Low	Low
0428	Low	Moderate	Low	Low	Low	Low	Low
0429	Low	Low	Low	Low	Low	Low	Low
0430	Moderate	Low	Low	Low	Low	Low	Low
0431	Low	Low	Low	Low	Low	Low	Low
0432	Low	Low	Low	Low	Low	Low	Low
0433	Low	Low	Low	Low	Low	Low	Low
0434	Low	Low	Low	Low	Low	Low	Low
0435	Low	Low	Low	Low	Low	Low	Low
0436	Low	Low	Low	Low	Low	Low	Low
0437	Low	Low	Low	Low	Low	Low	Low
0438	Low	Low	Low	Low	Low	Low	Low
0439	Low	Low	Low	Low	Low	Low	Low
0501	High	Special	High	Low	Low	Low	Low
0502	Moderate	Special	Moderate	Low	Low	Low	Low
0503	Moderate	High	Moderate	Low	Low	Low	Low
0504	Moderate	Special	Moderate	Low	Low	Low	Low
0505	Moderate	Special	Low	Low	Moderate	Low	Low
0506	High	Special	Moderate	Low	Moderate	Low	Low
0507	Moderate	Moderate	Low	Low	Low	Low	Low
0508	Moderate	Moderate	Low	Low	Low	Low	Low
0509	Low	Moderate	Low	Low	Low	Low	Low
0510	High	Special	Low	Low	Low	Low	Low
0511	Moderate	High	Moderate	Low	Low	Low	Low
0512	Moderate	Special	Low	Low	Low	Low	Low
0513	Moderate	High	Low	Low	Low	Low	Low
0514	Moderate	Moderate	Low	Low	Low	Low	Low
0515	Moderate	Special	Moderate	Low	Low	Low	Low
0516	Moderate	Low	Low	Low	Low	Low	Low
0517	Low	Moderate	Low	Low	Low	Low	Low
0518	Moderate	Moderate	Low	Low	Low	Low	Low
0519	Low	Moderate	Low	Low	Low	Low	Low
0601	Moderate	High	Low	Low	Moderate	Low	Low
0602	Special	Special	High	Low	High	Low	Low
0603	High	Special	Moderate	Low	Moderate	Low	Low

**MCFRS**  
**COMMUNITY RISK ANALYSIS AND STANDARDS OF COVER**

RMZ	Fire Risk	EMS Risk	Hazmat Risk	Aviation Risk	Tech Rescue Risk	Water Risk	Bomb Risk
0604	Moderate	Moderate	Low	Low	Low	Low	Low
0605	High	High	Low	Low	Low	Low	Low
0606	Moderate	Low	Low	Low	Low	Low	Low
0607	Moderate	High	Moderate	Low	Moderate	Low	Low
0608	Special	Special	High	Low	High	Low	Moderate
0609	Special	Special	High	Low	Moderate	Low	Low
0610	Special	Special	High	Low	Special	Low	Moderate
0611	Moderate	Moderate	High	Low	Low	Low	Low
0691	Low	Low	Low	Low	Low	Low	Low
0692	Low	Low	Low	Low	Low	Low	Low
0693	Low	Low	Low	Low	Low	Low	Low
0694	Low	Low	Low	Low	Low	Low	Low
0701	Moderate	Moderate	Low	Low	Low	Low	Low
0702	High	Special	High	Low	Low	Low	Low
0703	Low	Moderate	Low	Low	Low	Low	Low
0704	Low	Special	Low	Low	Low	Low	Low
0705	Low	Low	Low	Low	Low	Low	Low
0706	Moderate	High	Low	Low	Moderate	Low	Low
0707	Moderate	High	Moderate	Low	Low	Low	Low
0708	Low	Moderate	Low	Low	Low	Low	Low
0709	Moderate	Moderate	Low	Low	Low	Low	Low
0710	Low	Low	Low	Low	Low	Low	Low
0711	Low	Moderate	Low	Low	Low	Low	Low
0712	Moderate	Moderate	Low	Low	Low	Low	Low
0713	Low	Low	Low	Low	Low	Low	Low
0714	Low	Moderate	Low	Low	Low	Low	Low
0715	Low	Low	Low	Low	Low	Low	Low
0716	Low	Low	Low	Low	Low	Low	Low
0717	Low	Moderate	Low	Low	Low	Low	Low
0718	Low	Moderate	Low	Low	Low	Low	Low
0801	High	Special	High	Low	Moderate	Low	Low
0802	Moderate	Special	Moderate	Low	Low	Low	Low
0803	Special	Special	Special	Low	Moderate	Low	Moderate
0804	High	Special	Moderate	Low	Low	Low	Low
0805	Low	High	Low	Low	Low	Low	Low
0806	Moderate	Moderate	Low	Low	Low	Low	Low
0807	High	Special	High	Low	Moderate	Low	Low
0808	Moderate	Special	Low	Low	Low	Low	Low
0811	Moderate	Moderate	Low	Low	Low	Low	Low
0812	Special	Special	Moderate	Low	Low	Low	Low
0813	Special	Special	Moderate	Low	High	Low	Low
0814	Special	Special	High	Low	Moderate	Low	Low
0815	Low	Moderate	Low	Low	Low	Low	Low
0816	Special	Special	Moderate	Low	Low	Low	Low



## MCFRS COMMUNITY RISK ANALYSIS AND STANDARDS OF COVER

RMZ	Fire Risk	EMS Risk	Hazmat Risk	Aviation Risk	Tech Rescue Risk	Water Risk	Bomb Risk
0821	Moderate	High	Low	Low	Low	Low	Low
0822	Low	High	Low	Low	Low	Low	Low
0823	Special	Special	Special	Low	Low	Low	Low
0825	Moderate	Low	Low	Low	Low	Low	Low
0826	Low	Moderate	Low	Low	Low	Low	Low
0827	Moderate	High	Low	Low	Low	Low	Low
0828	Moderate	High	Low	Low	Low	Low	Low
0829	Moderate	Special	Moderate	Low	Low	Low	Low
0830	Low	High	Low	Low	Low	Low	Low
0845	Low	Moderate	Low	Low	Low	Low	Low
0847	Moderate	Low	Low	Low	Low	Low	Low
0848	Moderate	Low	Low	Low	Low	Low	Low
0849	Low	Low	Low	Low	Low	Low	Low
0901	Low	Low	Low	Low	Low	Low	Low
0902	Low	Low	Low	Low	Low	Low	Low
0903	Low	Low	Low	Low	Low	Low	Low
0909	Low	Low	Low	Low	Low	Low	Low
0910	Low	Low	Low	Low	Low	Low	Low
0914	Low	Low	Low	Low	Low	Low	Low
0915	Moderate	Low	Low	Low	Low	Low	Low
0916	Low	Low	Low	Low	Low	Low	Low
0917	Low	Low	Low	Low	Low	Low	Low
1001	Low	Low	Low	Low	Low	Low	Low
1002	Low	Moderate	Moderate	Low	Low	Low	Low
1003	Low	Low	Low	Low	Low	Low	Low
1004	Moderate	Moderate	Low	Low	Low	Low	Low
1005	Moderate	Low	Low	Low	Low	Low	Low
1006	Low	Low	Low	Low	Low	Low	Low
1007	Moderate	Low	Low	Low	Low	Low	Low
1008	Low	Low	Low	Low	Low	Low	Low
1009	Moderate	High	Low	Low	Moderate	Low	Low
1010	Low	Moderate	Low	Low	Low	Low	Low
1011	Low	Moderate	Low	Low	Low	Low	Low
1012	Moderate	Low	Low	Low	Low	Low	Low
1013	Moderate	Moderate	High	Low	Low	Low	Low
1014	Moderate	Moderate	Low	Low	Low	Low	Low
1015	Low	Low	Low	Low	Low	Low	Low
1016	Low	Low	Low	Low	Low	Low	Low
1017	Low	Low	Low	Low	Low	Low	Low
1018	Low	Low	Low	Low	Low	Low	Low
1019	Low	Low	Low	Low	Low	Low	Low
1020	Low	Low	Low	Low	Low	Low	Low
1021	Low	Low	Low	Low	Low	Low	Low
1022	Low	Low	Low	Low	Low	Low	Low

**MCFRS**  
**COMMUNITY RISK ANALYSIS AND STANDARDS OF COVER**

RMZ	Fire Risk	EMS Risk	Hazmat Risk	Aviation Risk	Tech Rescue Risk	Water Risk	Bomb Risk
1023	Moderate	Moderate	Low	Low	Low	Low	Low
1024	Low	Low	Low	Low	Low	Low	Low
1025	Low	Low	Low	Low	Low	Moderate	Low
1027	Low	Low	Low	Low	Low	Low	Low
1028	Moderate	Moderate	Low	Low	Low	Low	Low
1029	Low	Low	Low	Low	Low	Low	Low
1030	Low	Low	Low	Low	Low	Low	Low
1031	Low	Low	Low	Low	Low	Low	Low
1033	Low	Low	Low	Low	Low	Low	Low
1101	High	Special	High	Low	Low	Low	Low
1102	Special	Special	Special	Low	Low	Low	Moderate
1103	Moderate	Moderate	Low	Low	Low	Low	Low
1104	Low	Low	Low	Low	Low	Low	Low
1105	Moderate	Moderate	Low	Low	Low	Low	Low
1106	High	Special	Moderate	Low	Moderate	Low	Low
1107	Moderate	Moderate	Low	Low	Low	Low	Low
1201	Moderate	Special	Moderate	Low	Low	Low	Low
1202	High	High	Moderate	Low	Moderate	Low	Low
1203	Moderate	High	Low	Low	Low	Low	Low
1204	High	High	Moderate	Low	Low	Low	Low
1206	Moderate	Special	Low	Low	Low	Low	Low
1207	Special	Special	Moderate	Low	Moderate	Low	Low
1208	Moderate	High	Low	Low	Low	Low	Low
1209	High	Special	Moderate	Low	Low	Low	Low
1210	Special	Special	High	Low	High	Low	Low
1211	Moderate	Special	Moderate	Low	Low	Low	Low
1212	Low	Low	Low	Low	Low	Low	Low
1213	Low	Moderate	Low	Low	Low	Low	Low
1214	Low	Low	Low	Low	Low	Low	Low
1255	Low	Moderate	Low	Low	Low	Low	Low
1256	Low	Low	Low	Low	Low	Low	Low
1301	Moderate	Moderate	Moderate	Low	Low	Low	Low
1302	Low	Low	Low	Low	Low	Low	Low
1303	Low	Low	Low	Low	Low	Low	Low
1304	Moderate	Moderate	Moderate	Low	Low	Low	Low
1305	Low	Low	Low	Low	Low	Low	Low
1306	Low	Low	Low	Low	Low	Low	Low
1307	Low	Low	Low	Low	Low	Low	Low
1308	Low	Low	Low	Low	Low	Low	Low
1309	Low	Low	Low	Low	Low	Low	Low
1311	Low	Low	Low	Low	Low	Low	Low
1313	Low	Low	Low	Low	Low	Low	Low
1314	Moderate	High	Low	Low	Low	Low	Low
1315	Low	Low	Low	Low	Low	Low	Low

**MCFRS**  
**COMMUNITY RISK ANALYSIS AND STANDARDS OF COVER**

RMZ	Fire Risk	EMS Risk	Hazmat Risk	Aviation Risk	Tech Rescue Risk	Water Risk	Bomb Risk
1316	Low	Low	Low	Low	Low	Low	Low
1317	Low	Low	Low	Low	Low	Low	Low
1318	Low	Moderate	Moderate	Low	Low	Low	Low
1319	Low	Low	Moderate	Low	Low	Low	Low
1320	Low	Low	Low	Low	Low	Low	Low
1321	Low	Low	Low	Low	Low	Low	Low
1322	Moderate	High	Low	Low	Low	Low	Low
1323	Low	Low	Low	Low	Low	Low	Low
1324	Moderate	Moderate	Low	Low	Low	Low	Low
1326	Low	Low	Low	Low	Low	Low	Low
1327	Low	Low	Low	Low	Low	Low	Low
1328	Low	Low	Low	Low	Low	Low	Low
1329	Low	Low	Low	Low	Low	Low	Low
1330	Low	Low	Low	Low	Low	Low	Low
1331	Low	Low	Low	Low	Low	Low	Low
1332	Low	Low	Low	Low	Low	Low	Low
1333	Low	Low	Low	Low	Low	Low	Low
1334	Low	Low	Low	Low	Low	Low	Low
1335	Low	Low	Low	Low	Low	Low	Low
1336	Low	Low	Low	Low	Low	Low	Low
1401	Moderate	High	High	Low	Low	Low	Low
1402	Moderate	Low	Low	Low	Low	Low	Low
1403	Low	Low	Low	Low	Low	Low	Low
1404	Low	Low	Low	Low	Low	Low	Low
1405	Low	Low	Low	Low	Low	Moderate	Low
1406	Low	Low	Low	Low	Low	Low	Low
1407	Low	Low	Low	Low	Low	Low	Low
1408	Low	Low	High	Low	Low	Moderate	Low
1409	Moderate	Low	Low	Low	Low	Low	Low
1410	Low	Low	Low	Low	Low	Low	Low
1412	Low	Low	Low	Low	Low	Low	Low
1413	Low	Low	Low	Low	Low	Low	Low
1414	Low	Low	Low	Low	Low	Low	Low
1415	Low	Low	Low	Low	Low	Low	Low
1416	Low	Low	Moderate	Low	Low	Low	Low
1417	Low	Low	Low	Low	Low	Low	Low
1418	Low	Low	Low	Low	Low	Low	Low
1421	Low	Low	Low	Low	Low	Special	Low
1422	Low	Low	Low	Low	Low	Special	Low
1501	Moderate	High	Low	Low	Low	Low	Low
1502	Moderate	Moderate	Low	Low	Low	Low	Low
1503	Moderate	Special	High	Low	Low	Low	Low
1504	Moderate	Moderate	Low	Low	Low	Low	Low
1505	Moderate	High	Low	Low	Low	Low	Low

**MCFRS**  
**COMMUNITY RISK ANALYSIS AND STANDARDS OF COVER**

RMZ	Fire Risk	EMS Risk	Hazmat Risk	Aviation Risk	Tech Rescue Risk	Water Risk	Bomb Risk
1506	Moderate	High	Low	Low	Low	Low	Low
1507	Low	High	Moderate	Low	Low	Moderate	Low
1508	Low	Low	Low	Low	Low	Low	Low
1509	Low	Low	Low	Low	Low	Low	Low
1510	Low	Moderate	Low	Low	Low	Low	Low
1511	Low	Low	Low	Low	Low	Low	Low
1513	Low	Low	Low	Low	Low	Low	Low
1514	Moderate	Moderate	Low	Low	Low	Low	Low
1515	Moderate	High	Low	Low	Low	Low	Low
1516	Moderate	Special	Low	Low	Low	Low	Low
1517	Moderate	High	Low	Low	Low	Low	Low
1518	Moderate	Special	Moderate	Low	Low	Low	Low
1519	Special	High	High	Low	Moderate	Low	Low
1520	Low	Low	Low	Low	Low	Low	Low
1525	Low	Low	Low	Low	Low	Low	Low
1526	Moderate	Special	Low	Low	Low	Low	Low
1527	Special	Special	High	Low	Moderate	Low	Moderate
1528	Moderate	Special	Low	Low	Low	Low	Low
1529	Low	Special	Low	Low	Low	Low	Low
1530	Low	Low	Low	Low	Low	Low	Low
1531	Low	Low	Low	Low	Low	Low	Low
1532	Low	Low	Low	Low	Low	Low	Low
1533	Low	Low	Low	Low	Low	Low	Low
1534	Low	Low	Low	Low	Low	Low	Low
1535	Low	Low	Low	Low	Low	Low	Low
1601	Moderate	High	Moderate	Low	Low	Low	Low
1602	Moderate	Special	Moderate	Low	Low	Low	Low
1603	Low	High	Low	Low	Low	Low	Low
1604	Low	Moderate	Low	Low	Low	Low	Low
1605	Moderate	High	Moderate	Low	Low	Low	Low
1606	Moderate	Moderate	Low	Low	Low	Low	Low
1607	Moderate	Special	Low	Low	Low	Low	Low
1608	Moderate	Special	Moderate	Low	Low	Low	Low
1609	Moderate	High	High	Low	Low	Low	Low
1610	Moderate	Special	Low	Low	Low	Low	Low
1611	Moderate	High	Low	Low	Low	Low	Low
1612	Moderate	High	Low	Low	Low	Low	Low
1613	Moderate	Special	Moderate	Low	Low	Low	Low
1614	Moderate	Special	Moderate	Low	Moderate	Low	Low
1615	Low	Low	Low	Low	Low	Low	Low
1616	Low	Moderate	Low	Low	Low	Low	Low
1617	Low	Low	Low	Low	Low	Low	Low
1618	Low	Moderate	Low	Low	Low	Low	Low
1620	Low	Moderate	Low	Low	Moderate	Low	Low

## MCFRS COMMUNITY RISK ANALYSIS AND STANDARDS OF COVER

RMZ	Fire Risk	EMS Risk	Hazmat Risk	Aviation Risk	Tech Rescue Risk	Water Risk	Bomb Risk
1701	Low	Low	Low	Low	Low	Low	Low
1702	Moderate	Low	Moderate	Low	Low	Low	Low
1703	Low	Low	Low	Low	Low	Low	Low
1704	Moderate	Moderate	Low	Low	Low	Low	Low
1705	Low	Low	Low	Low	Low	Low	Low
1706	Low	Low	Moderate	Low	Low	Low	Low
1707	Low	Low	Low	Low	Low	Low	Low
1708	Low	Low	Low	Low	Low	Low	Low
1709	Moderate	Moderate	Low	Low	Low	Low	Low
1711	Low	Low	Low	Low	Low	Low	Low
1712	Moderate	Moderate	Low	Low	Low	Low	Low
1714	Low	Low	Low	Low	Low	Low	Low
1715	Low	Low	Low	Low	Low	Low	Low
1716	Low	Low	Low	Low	Low	Low	Low
1717	Low	Low	Low	Low	Low	Low	Low
1718	Low	Low	Low	Special	Low	Low	Low
1719	Low	Low	Low	Low	Low	Low	Low
1720	Low	Low	Low	Low	Low	Low	Low
1721	High	High	Low	Low	Low	Low	Low
1722	Low	Low	Low	Low	Low	Low	Low
1723	Low	Low	Low	Low	Low	Low	Low
1724	Low	Low	Low	Low	Low	Low	Low
1725	Low	Low	Low	Low	Low	Low	Low
1726	Low	Low	Low	Low	Low	Low	Low
1727	Low	Low	Low	Low	Low	Low	Low
1728	Low	Low	Low	Low	Low	Low	Low
1801	High	High	Moderate	Low	Moderate	Low	Low
1802	Moderate	Low	Low	Low	Low	Low	Low
1803	Moderate	Special	Moderate	Low	Low	Low	Low
1804	High	Special	High	Low	Low	Low	Low
1805	Low	Low	Low	Low	Low	Low	Low
1806	Special	Special	High	Low	Moderate	Low	Moderate
1808	Moderate	Special	Moderate	Low	Low	Low	Low
1809	Moderate	Moderate	Moderate	Low	Low	Low	Low
1810	Moderate	High	Low	Low	Low	Low	Low
1811	Moderate	Moderate	Low	Low	Low	Low	Low
1812	High	Special	Moderate	Low	Low	Low	Low
1813	Moderate	High	Low	Low	Low	Low	Low
1814	Moderate	High	Low	Low	Low	Low	Low
1815	Low	Moderate	Low	Low	Low	Low	Low
1816	High	Special	Moderate	Low	High	Low	Moderate
1817	Low	Moderate	Low	Low	Low	Low	Low
1818	Moderate	High	Low	Low	Low	Low	Low
1821	Moderate	Moderate	Low	Low	Low	Low	Low

**MCFRS**  
**COMMUNITY RISK ANALYSIS AND STANDARDS OF COVER**

RMZ	Fire Risk	EMS Risk	Hazmat Risk	Aviation Risk	Tech Rescue Risk	Water Risk	Bomb Risk
1824	Moderate	High	Low	Low	Low	Low	Low
1890	Low	Low	Low	Low	Low	Low	Low
1891	Low	Low	Low	Low	Low	Low	Low
1892	Low	Low	Low	Low	Low	Low	Low
1893	Low	Low	Low	Low	Low	Low	Low
1894	Low	Low	Low	Low	Low	Low	Low
1895	Low	Low	Low	Low	Low	Low	Low
1896	Low	Low	Low	Low	Low	Low	Low
1897	Low	Low	Low	Low	Low	Low	Low
1898	Low	Low	Low	Low	Low	Low	Low
1901	High	Special	High	Low	Low	Low	Low
1902	Moderate	High	Low	Low	Moderate	Low	Low
1903	Moderate	High	Low	Low	Low	Low	Low
1904	Low	Moderate	Low	Low	Low	Low	Low
1905	Moderate	High	Low	Low	Moderate	Low	Low
1906	Moderate	Special	Low	Low	Low	Low	Low
1907	Low	Low	Low	Low	Low	Low	Low
1908	Low	Moderate	Low	Low	Low	Low	Low
1909	Moderate	High	Low	Low	Low	Low	Low
1910	Low	Moderate	Low	Low	Low	Low	Low
1911	Low	Moderate	Low	Low	Low	Low	Low
1912	Low	Low	Low	Low	Low	Low	Low
1913	Low	Low	Moderate	Low	Low	Low	Low
1914	Moderate	Moderate	Low	Low	Low	Low	Low
1915	Moderate	High	Low	Low	Low	Low	Low
1916	Moderate	Special	Low	Low	Low	Low	Low
1917	Moderate	Moderate	Moderate	Low	Moderate	Low	Low
1918	High	High	Moderate	Low	Moderate	Low	Low
1922	Low	Moderate	Low	Low	Low	Low	Low
1923	Low	Low	Low	Low	Low	Low	Low
1924	Low	Low	Low	Low	Low	Low	Low
1925	Low	Moderate	Low	Low	Low	Low	Low
1990	Low	Low	Low	Low	Low	Low	Low
1991	Low	Low	Low	Low	Low	Low	Low
1992	Low	Low	Low	Low	Low	Low	Low
2001	Moderate	High	Low	Low	Low	Low	Low
2002	Moderate	Moderate	Low	Low	Low	Low	Low
2003	Moderate	Moderate	Low	Low	Moderate	Low	Low
2004	Moderate	Special	Low	Low	Low	Low	Low
2005	Low	Moderate	Low	Low	Low	Low	Low
2006	Moderate	Moderate	Low	Low	Low	Low	Low
2007	High	Special	High	Low	Moderate	Low	Low
2008	Moderate	Moderate	Low	Moderate	Moderate	Low	Low
2009	High	Special	High	Low	High	Low	Moderate

**MCFRS**  
**COMMUNITY RISK ANALYSIS AND STANDARDS OF COVER**

RMZ	Fire Risk	EMS Risk	Hazmat Risk	Aviation Risk	Tech Rescue Risk	Water Risk	Bomb Risk
2010	Low	Moderate	Low	Low	Low	Low	Low
2011	Low	Low	Low	Low	Low	Low	Low
2012	Low	Moderate	Low	Low	Low	Low	Low
2013	Moderate	Low	Low	Low	Low	Low	Low
2014	Low	Moderate	Low	Low	Low	Low	Low
2015	Low	Moderate	Low	Low	Low	Low	Low
2016	Moderate	Moderate	Moderate	Low	Low	Low	Low
2018	Low	Moderate	Low	Low	Low	Low	Low
2019	Special	Special	High	Low	Moderate	Low	Low
2020	Low	Moderate	Low	Low	Low	Low	Low
2022	Low	Moderate	Low	Low	Low	Low	Low
2023	Moderate	Special	Moderate	Low	Low	Low	Low
2090	Low	Low	Low	Low	Low	Low	Low
2091	Low	Low	Low	Low	Low	Low	Low
2092	Low	Low	Low	Low	Low	Low	Low
2093	Low	Low	Low	Low	Low	Low	Low
2094	Low	Low	Low	Low	Low	Low	Low
2095	Low	Low	Low	Low	Low	Low	Low
2096	Low	Low	Low	Low	Low	Low	Low
2097	Low	Low	Low	Low	Low	Low	Low
2101	Moderate	High	Low	Low	Low	Low	Low
2102	Low	Special	Low	Low	Low	Low	Low
2103	High	Special	Moderate	Low	Low	Low	Low
2104	Moderate	Special	Moderate	Low	Low	Low	Low
2105	Low	Low	Low	Low	Low	Low	Low
2106	Moderate	Moderate	Low	Low	Low	Low	Low
2107	Low	Moderate	Low	Low	Low	Low	Low
2108	Moderate	Special	Moderate	Low	High	Low	Low
2112	Moderate	High	Moderate	Low	Low	Low	Low
2113	Moderate	High	Moderate	Low	Low	Low	Low
2114	Moderate	Moderate	Low	Low	Low	Low	Low
2201	Moderate	High	Moderate	Low	Low	Low	Low
2202	Moderate	Special	Low	Low	Low	Low	Low
2203	Moderate	High	Low	Low	Low	Low	Low
2204	Moderate	Special	Low	Low	Low	Low	Low
2206	Low	Low	Low	Low	Low	Low	Low
2207	Moderate	Special	Low	Low	Low	Low	Low
2208	Moderate	High	Low	Low	Low	Low	Low
2209	Low	Low	Low	Low	Low	Low	Low
2210	Low	Low	Moderate	Low	Low	Low	Low
2211	Low	Low	Low	Low	Low	Low	Low
2212	Low	Low	Low	Low	Low	Low	Low
2213	Low	Low	Low	Low	Low	Low	Low
2214	Moderate	Special	Moderate	Low	Low	Low	Low

**MCFRS**  
**COMMUNITY RISK ANALYSIS AND STANDARDS OF COVER**

RMZ	Fire Risk	EMS Risk	Hazmat Risk	Aviation Risk	Tech Rescue Risk	Water Risk	Bomb Risk
2215	Low	Low	Low	Low	Low	Low	Low
2216	Low	Low	Low	Low	Low	Low	Low
2217	Low	Low	Low	Low	Low	Low	Low
2301	Special	Special	High	Low	Special	Low	Moderate
2302	High	Special	Moderate	Low	Low	Low	Low
2303	High	High	High	Low	Moderate	Low	Low
2304	Moderate	Moderate	Low	Low	Low	Low	Low
2305	Moderate	Special	High	Low	Moderate	Low	Moderate
2306	High	Special	High	Low	Low	Low	Low
2307	High	Special	Moderate	Low	Low	Low	Low
2308	Moderate	Moderate	Low	Low	Low	Low	Low
2309	High	Special	High	Low	Low	Low	Low
2310	Moderate	Moderate	Low	Low	Moderate	Low	Low
2311	Moderate	Special	Low	Low	Moderate	Low	Low
2312	Special	Special	Moderate	Low	Moderate	Low	Low
2313	Special	Special	High	Low	Moderate	Low	Moderate
2314	Low	Low	Low	Low	Low	Low	Low
2315	Low	Low	Low	Low	Low	Low	Low
2317	Moderate	Low	Low	Low	Low	Low	Low
2380	Moderate	Low	Low	Low	Low	Low	Low
2381	High	Low	Low	Low	Low	Low	Low
2382	Moderate	Low	Low	Low	Low	Low	Low
2383	Low	Low	Low	Low	Low	Low	Low
2401	Moderate	Special	Low	Low	Low	Low	Low
2402	Moderate	High	Low	Low	Low	Low	Low
2403	Moderate	High	Low	Low	Moderate	Low	Low
2404	Moderate	High	Low	Low	Low	Low	Low
2407	Moderate	Low	Low	Low	Low	Low	Low
2408	Moderate	High	Low	Low	Low	Low	Low
2409	Low	Moderate	Low	Low	Low	Low	Low
2410	Low	Moderate	Low	Low	Low	Low	Low
2412	Moderate	High	Low	Low	Low	Low	Low
2413	Low	Low	Low	Low	Low	Low	Low
2414	Low	Low	Moderate	Low	Low	Low	Low
2415	Moderate	Special	Low	Low	Low	Low	Low
2416	Low	Low	Low	Low	Low	Low	Low
2418	Moderate	Moderate	Low	Low	Low	Low	Low
2419	Moderate	Moderate	Low	Low	Low	Low	Low
2420	Moderate	High	Low	Low	Low	Low	Low
2421	Low	Low	Low	Low	Low	Low	Low
2422	Low	Moderate	Low	Low	Low	Low	Low
2423	Low	Low	Low	Low	Low	Low	Low
2424	Moderate	High	Moderate	Low	Low	Low	Moderate
2425	Low	Low	Low	Low	Low	Low	Low



**MCFRS**  
**COMMUNITY RISK ANALYSIS AND STANDARDS OF COVER**

RMZ	Fire Risk	EMS Risk	Hazmat Risk	Aviation Risk	Tech Rescue Risk	Water Risk	Bomb Risk
2426	Low	Low	Low	Low	Low	Low	Low
2501	Moderate	Special	Low	Low	Low	Low	Low
2502	Moderate	Special	Low	Low	Low	Low	Low
2503	Moderate	Special	High	Low	Low	Low	Low
2504	Moderate	High	Low	Low	Low	Low	Low
2505	Low	Low	Low	Low	Low	Low	Low
2506	Low	Moderate	Low	Low	Low	Low	Low
2507	Moderate	Special	Low	Low	Low	Low	Low
2508	Special	Special	High	Low	Low	Low	Low
2509	Special	Special	High	Low	High	Low	Low
2510	Moderate	Special	Low	Low	Low	Low	Low
2511	Low	Low	Low	Low	Low	Low	Low
2512	Low	Low	Low	Low	Low	Low	Low
2513	Moderate	High	Low	Low	Low	Low	Low
2514	Moderate	High	Moderate	Low	Low	Low	Low
2515	Moderate	Special	Moderate	Low	Low	Low	Low
2516	Moderate	Special	Moderate	Low	Low	Low	Low
2517	Low	Moderate	Low	Low	Low	Low	Low
2518	Moderate	Moderate	Low	Low	Low	Low	Low
2519	Moderate	Moderate	Low	Low	Moderate	Low	Low
2520	Moderate	Special	Low	Low	Low	Low	Low
2521	Low	Low	Low	Low	Low	Low	Low
2522	Low	Low	Low	Low	Low	Low	Low
2523	Low	Low	Low	Low	Low	Low	Low
2524	Low	Moderate	Low	Low	Low	Low	Low
2525	Moderate	High	Low	Low	Low	Low	Low
2526	Low	Low	Low	Low	Low	Low	Low
2527	Low	Moderate	Low	Low	Low	Low	Low
2528	Low	Low	Low	Low	Low	Low	Low
2529	Low	Low	Low	Low	Low	Low	Low
2601	Moderate	Special	Moderate	Low	Low	Low	Low
2602	Moderate	High	Low	Low	Low	Low	Low
2603	Moderate	High	Low	Low	Low	Low	Low
2604	Moderate	High	Low	Low	Low	Low	Low
2605	Special	High	High	Low	Moderate	Low	Low
2606	High	Special	Moderate	Low	Low	Low	Low
2607	Low	Low	Low	Low	Low	Low	Low
2608	Low	Moderate	Moderate	Low	Low	Low	Low
2609	Special	Special	Low	Low	Moderate	Low	Low
2610	Low	Moderate	Low	Low	Low	Low	Low
2611	Moderate	Moderate	Low	Low	Low	Low	Low
2612	Low	Moderate	Low	Low	Low	Low	Low
2613	Low	Low	Low	Low	Low	Low	Low
2614	Moderate	Moderate	Low	Low	Low	Low	Low

**MCFRS**  
**COMMUNITY RISK ANALYSIS AND STANDARDS OF COVER**

RMZ	Fire Risk	EMS Risk	Hazmat Risk	Aviation Risk	Tech Rescue Risk	Water Risk	Bomb Risk
2615	Low	Low	Low	Low	Low	Low	Low
2616	Low	Moderate	Low	Low	Low	Low	Low
2617	Low	Low	Low	Low	Low	Low	Low
2619	Low	Low	Low	Low	Low	Low	Low
2621	Low	Low	Low	Low	Low	Low	Low
2622	Low	Low	Low	Low	Low	Low	Low
2623	Low	Low	Low	Low	Low	Low	Low
2625	Low	High	Low	Low	Low	Low	Low
2626	Moderate	Moderate	Moderate	Low	Low	Low	Low
2701	Moderate	Low	Low	Low	Low	Low	Low
2801	Moderate	Low	High	Special	Low	Low	Low
2802	Low	Low	Low	Low	Low	Low	Low
2803	Low	Low	Low	Low	Low	Low	Low
2804	Low	Low	Low	Low	Low	Low	Low
2805	Low	Low	Low	Low	Low	Low	Low
2806	Low	Low	Low	Low	Low	Low	Low
2807	Moderate	High	Low	Low	Low	Low	Low
2808	Low	Low	Moderate	Low	Low	Low	Low
2809	Low	Low	Low	Low	Low	Low	Low
2810	Moderate	Moderate	Low	Low	Low	Low	Low
2811	High	Special	High	Low	Low	Low	Low
2812	Moderate	Moderate	High	Low	Low	Low	Low
2813	Low	Low	Low	Low	Low	Low	Low
2814	Moderate	Low	Low	Low	Low	Low	Low
2815	Moderate	Special	Moderate	Low	Low	Low	Low
2816	Low	Low	Moderate	Low	Low	Low	Low
2817	Low	Low	Low	Low	Low	Low	Low
2818	High	High	High	Low	Low	Low	Low
2819	High	Moderate	Low	Low	Low	Low	Low
2820	Moderate	Moderate	Low	Low	Low	Low	Low
2821	Moderate	Special	Low	Low	Low	Low	Low
2822	Moderate	Moderate	Low	Low	Low	Low	Low
2823	Low	Moderate	Low	Low	Low	Low	Low
2824	High	Low	Low	Low	Low	Low	Low
2825	Low	Moderate	Low	Low	Low	Low	Low
2826	Moderate	Moderate	Low	Low	Low	Low	Low
2827	Low	Low	Low	Low	Low	Low	Low
2828	Low	Moderate	Low	Low	Low	Low	Low
2829	Low	Low	Low	Low	Low	Low	Low
2830	Low	Low	Low	Low	Low	Low	Low
2831	Low	Low	Low	Low	Low	Low	Low
2832	Low	Low	Low	Low	Low	Low	Low
2833	Low	Low	Low	Low	Low	Low	Low
2834	Low	Moderate	Low	Low	Low	Low	Low

**MCFRS**  
**COMMUNITY RISK ANALYSIS AND STANDARDS OF COVER**

RMZ	Fire Risk	EMS Risk	Hazmat Risk	Aviation Risk	Tech Rescue Risk	Water Risk	Bomb Risk
2835	Low	Moderate	Low	Low	Low	Low	Low
2901	Special	Special	High	Moderate	Low	Low	Moderate
2902	Moderate	Special	Low	Low	Low	Low	Low
2906	Moderate	Moderate	Low	Low	Low	Low	Low
2909	Moderate	Special	Moderate	Low	Low	Low	Low
2910	Moderate	Special	Low	Low	Low	Low	Low
2911	Moderate	High	Low	Low	Low	Low	Low
2913	High	High	Moderate	Low	Low	Low	Low
2915	Special	Special	Moderate	Low	Low	Low	Low
2924	Moderate	Special	Moderate	Low	Low	Low	Low
2942	Moderate	Moderate	Low	Low	Low	Low	Low
2944	Low	Low	Low	Low	Low	Low	Low
3001	Moderate	Low	Low	Low	Low	Special	Low
3002	High	High	Moderate	Low	Low	Low	Low
3003	High	Moderate	Moderate	Low	Low	Low	Low
3004	Moderate	Low	Low	Low	Low	High	Low
3006	Moderate	Low	Low	Low	Low	Low	Low
3007	Moderate	Low	Moderate	Low	Low	Moderate	Low
3009	Low	Low	Low	Low	Low	Low	Low
3011	Moderate	Low	Moderate	Low	Low	Low	Low
3013	Low	Low	Low	Low	Low	Low	Low
3014	Low	Low	Low	Low	Low	Low	Low
3015	Low	Low	Low	Low	Low	Low	Low
3016	Low	Low	Low	Low	Low	Low	Low
3017	Low	Low	Low	Low	Low	Low	Low
3018	Low	Low	Low	Low	Low	Low	Low
3019	Low	Low	Low	Low	Low	Low	Low
3020	Low	Low	Low	Low	Low	Low	Low
3021	Low	Low	Low	Low	Low	High	Low
3022	Low	Low	Low	Low	Low	Low	Low
3101	Low	Low	Low	Low	Low	Special	Low
3102	Low	Low	Low	Low	Low	Special	Low
3104	Low	Low	Low	Low	Low	Low	Low
3105	Special	Special	High	Low	Moderate	Low	Low
3106	High	High	Moderate	Low	Low	Low	Low
3108	Low	Low	Low	Low	Low	Low	Low
3111	Low	Low	Low	Low	Low	Low	Low
3112	High	Low	Low	Low	Low	Low	Low
3113	High	Special	Moderate	Low	Low	Low	Low
3114	Moderate	Special	High	Low	Low	Low	Low
3115	Moderate	High	Low	Low	Low	Low	Low
3116	Moderate	High	Low	Low	Low	Low	Low
3117	Moderate	Low	Low	Low	Low	Low	Low
3118	Moderate	High	Moderate	Low	Low	Low	Low

**MCFRS**  
**COMMUNITY RISK ANALYSIS AND STANDARDS OF COVER**

RMZ	Fire Risk	EMS Risk	Hazmat Risk	Aviation Risk	Tech Rescue Risk	Water Risk	Bomb Risk
3119	Low	Low	Low	Low	Low	Low	Low
3120	Moderate	Moderate	Moderate	Low	Low	Low	Low
3121	Low	Low	Low	Low	Low	Low	Low
3122	Low	Low	Low	Low	Low	Low	Low
3123	Low	Low	Low	Low	Low	Low	Low
3124	Low	Low	Low	Low	Low	Low	Low
3125	Low	Moderate	Low	Low	Low	Low	Low
3126	Moderate	High	Low	Low	Low	Low	Low
3127	Low	Low	Low	Low	Low	Low	Low
3128	Low	Low	Low	Low	Low	Moderate	Low
3129	Low	Low	Low	Low	Low	Low	Low
3130	Low	Low	Low	Low	Low	Low	Low
3131	Low	Low	Low	Low	Low	Low	Low
3132	Moderate	High	Moderate	Low	Low	Low	Low
3133	High	Special	High	Low	Low	Low	Low
3135	High	High	Moderate	Low	Low	Low	Low
3137	Low	Low	Low	Low	Low	Special	Low
3138	Low	Low	Low	Low	Low	Low	Low
3139	Low	Low	Low	Low	Low	Low	Low
3301	High	Special	Moderate	Low	Low	Low	Low
3302	Low	Moderate	Low	Low	Low	Low	Low
3303	Moderate	Special	Moderate	Low	Low	Low	Low
3304	Moderate	High	Low	Low	Low	Low	Low
3305	Moderate	High	Moderate	Low	Low	Low	Low
3306	Moderate	Special	Moderate	Low	Low	Low	Low
3307	Moderate	High	Moderate	Low	Low	Low	Low
3308	Moderate	Low	Low	Low	Low	Low	Low
3309	Low	Low	Low	Low	Low	Low	Low
3310	Moderate	Low	Low	Low	Low	Low	Low
3311	Moderate	Moderate	Low	Low	Low	Low	Low
3312	Low	Moderate	Low	Low	Low	Low	Low
3313	Low	Moderate	Low	Low	Low	Low	Low
3314	Moderate	Low	Low	Low	Low	Low	Low
3315	Moderate	Low	Low	Low	Low	Low	Low
3316	Low	Low	Low	Low	Low	Low	Low
3317	Low	Low	Low	Low	Low	Low	Low
3318	Low	Low	Low	Low	Low	Low	Low
3319	Low	High	Low	Low	Low	Low	Low
3320	Low	Low	Low	Low	Low	Low	Low
3321	Low	Low	Low	Low	Low	Low	Low
3322	Low	Low	Low	Low	Low	Low	Low
3323	Low	Low	Low	Low	Low	Low	Low
3324	Moderate	Low	Low	Low	Low	Low	Low
3325	Low	Low	Low	Low	Low	Low	Low

**MCFRS**  
**COMMUNITY RISK ANALYSIS AND STANDARDS OF COVER**

RMZ	Fire Risk	EMS Risk	Hazmat Risk	Aviation Risk	Tech Rescue Risk	Water Risk	Bomb Risk
3326	Low	Low	Low	Low	Low	Low	Low
3327	Low	Low	Low	Low	Low	Low	Low
3328	Low	Low	Low	Low	Low	Low	Low
3401	Special	High	High	Low	Low	Low	Moderate
3402	Moderate	Special	High	Low	Low	Low	Low
3403	Low	Low	Low	Low	Low	Low	Low
3404	Low	Low	Low	Low	Low	Low	Low
3405	Low	Low	Low	Low	Low	Low	Low
3406	Low	Low	Low	Low	Low	Low	Low
3407	Low	Low	Low	Low	Low	Low	Low
3408	Low	Low	Low	Low	Low	Low	Low
3409	Low	Low	Low	Low	Low	Low	Low
3410	Low	Low	Low	Low	Low	Low	Low
3411	Low	Low	Low	Low	Low	Low	Low
3412	Low	Low	Low	Low	Low	Low	Low
3413	Low	Low	Low	Low	Low	Low	Low
3414	Moderate	Low	Low	Low	Low	Low	Low
3415	Moderate	High	Low	Low	Low	Low	Low
3416	Low	Low	Low	Low	Low	Low	Low
3417	Low	Moderate	Low	Low	Low	Low	Low
3418	Low	Low	Low	Low	Low	Low	Low
3419	Low	Moderate	Low	Low	Low	Low	Low
3420	Moderate	Special	High	Low	Low	Low	Low
3421	Moderate	High	Low	Low	Low	Low	Low
3422	Moderate	Special	Low	Low	Low	Low	Low
3423	Moderate	High	Moderate	Low	Low	Low	Low
3424	Low	Low	Low	Low	Low	Low	Low
3425	High	Low	Low	Low	Low	Low	Low
3426	Moderate	Low	Low	Low	Low	Low	Low
3501	Low	Low	Low	Low	Low	Low	Low
3502	Low	Low	Low	Low	Low	Low	Low
3503	Low	Low	Low	Low	Low	Low	Low
3504	Low	Low	Low	Low	Low	Low	Low
3505	Low	Low	Low	Low	Low	Low	Low
3506	Low	Low	Low	Low	Low	Low	Low
3507	Low	Low	Low	Low	Low	Low	Low
3508	High	High	High	Low	Low	Low	Low
3509	Moderate	Moderate	Moderate	Low	Low	Low	Low
3510	Low	Low	Low	Low	Low	Low	Low
3511	Low	Low	Low	Low	Low	Low	Low
3512	Low	Low	Low	Low	Low	Low	Low
3513	Low	Low	Moderate	Low	Low	Moderate	Low
3514	Moderate	Low	Low	Low	Low	Low	Low
3515	Low	Low	Low	Low	Low	Low	Low

## MCFRS COMMUNITY RISK ANALYSIS AND STANDARDS OF COVER

RMZ	Fire Risk	EMS Risk	Hazmat Risk	Aviation Risk	Tech Rescue Risk	Water Risk	Bomb Risk
3517	Low	Low	Low	Low	Low	Low	Low
3518	Low	Low	Low	Low	Low	Low	Low
3525	Moderate	Low	Low	Low	Low	Low	Low
3526	Low	Low	Low	Low	Low	Low	Low
4001	Low	Low	Low	Low	Low	Low	Low
4002	Low	Low	Low	Low	Low	High	Low
4003	Low	Low	Low	Low	Low	Low	Low
4004	Low	Low	Low	Low	Low	Low	Low
4005	Moderate	High	Moderate	Low	Low	Low	Low
4006	Moderate	Special	High	Low	Low	Low	Low
4007	Moderate	Special	High	Low	Low	Low	Low
4008	Moderate	Moderate	Moderate	Low	Low	Low	Low
4009	Moderate	High	Low	Low	Low	Low	Low
4010	Low	Low	Moderate	Low	Low	Low	Low
4011	Moderate	Special	Moderate	Low	Low	Low	Low
4012	Moderate	Moderate	Low	Low	Low	Low	Low
4013	Low	Moderate	Moderate	Low	Low	Low	Low
4014	Low	Low	Low	Low	Low	Low	Low
4015	Low	Low	Low	Low	Low	Low	Low
4016	Moderate	Special	Moderate	Low	Low	Low	Low
4017	Moderate	High	Moderate	Low	Low	Low	Low
4018	Low	Low	Low	Low	Low	Low	Low
4019	Low	Low	Low	Low	Low	Low	Low
4020	Low	Low	Low	Low	Low	Low	Low
4021	Low	Low	Low	Low	Low	Low	Low
4022	Low	Low	Low	Low	Low	Low	Low
4023	Low	Low	Low	Low	Low	Low	Low
4024	Low	Low	Low	Low	Low	Low	Low
4025	Low	Low	Low	Low	Low	Low	Low
4026	Low	Moderate	Low	Low	Low	Low	Low
5001	Moderate	High	Low	Moderate	Low	Low	Low
5101	Low	High	Moderate	Low	Moderate	Low	Low
5201	Low	Low	Low	Low	Low	Low	Low
5301	Low	Low	Moderate	Low	Low	Low	Low
5401	Low	Low	Low	Moderate	Low	Low	Low
DC00	Low	Moderate	Low	Low	Low	Low	Low
FR00	Low	Low	Low	Low	Low	Low	Low
PG00	Low	Moderate	Low	Low	Low	Low	Low
PG34	Low	Moderate	Low	Low	Low	Low	Low
PG41	Low	Moderate	Low	Low	Low	Low	Low
0180	Low	Low	Low	Low	Low	Low	Low
0181	Low	Low	Low	Low	Low	Low	Low
0182	Low	Low	Low	Low	Low	Low	Low
0185	Low	Low	Low	Low	Low	Low	Low

**MCFRS**  
**COMMUNITY RISK ANALYSIS AND STANDARDS OF COVER**

RMZ	Fire Risk	EMS Risk	Hazmat Risk	Aviation Risk	Tech Rescue Risk	Water Risk	Bomb Risk
0186	Low	Low	Low	Low	Low	Low	Low
0187	Low	Low	Low	Low	Low	Low	Low
0188	Low	Low	Low	Low	Low	Low	Low
0189	Low	Low	Low	Low	Low	Low	Low
0190	Low	Low	Low	Low	Low	Low	Low
0191	Low	Low	Low	Low	Low	Low	Low
0192	Low	Low	Low	Low	Low	Low	Low
0290	Low	Low	Low	Low	Low	Low	Low
0291	Low	Low	Low	Low	Low	Low	Low
0292	Low	Low	Low	Low	Low	Low	Low
0294	Low	Low	Low	Low	Low	Low	Low
0329	Moderate	Moderate	Low	Low	Low	Low	Low
0349	Low	Low	Low	Low	Low	Low	Low
0350	Low	Low	Low	Low	Low	Low	Low
0351	Low	Low	Low	Low	Low	Low	Low
0352	Low	Low	Low	Low	Low	Low	Low
0353	Low	Low	Low	Low	Low	Low	Low
0354	Low	Low	Low	Low	Low	Low	Low
0358	Low	Low	Low	Low	Low	Low	Low
0359	Low	Low	Low	Low	Low	Low	Low
0360	Low	Low	Low	Low	Low	Low	Low
0361	Low	Moderate	Low	Low	Low	Low	Low
0373	Low	Low	Low	Low	Low	Low	Low
0374	Low	Low	Low	Low	Low	Low	Low
0375	Low	Low	Low	Low	Low	Low	Low
0376	Low	Low	Low	Low	Low	Low	Low
0377	Low	Low	Low	Low	Low	Low	Low
0378	Low	Low	Low	Low	Low	Low	Low
0379	Low	Low	Low	Low	Low	Low	Low
0387	Low	Low	Low	Low	Low	Low	Low
0388	Low	Low	Low	Low	Low	Low	Low
0389	Low	Low	Low	Low	Low	Low	Low
0390	Low	Low	Low	Low	Low	Low	Low
0393	Low	Low	Low	Low	Low	Low	Low
0690	Low	Low	Low	Low	Low	Low	Low
0843	Low	Moderate	Low	Low	Low	Low	Low
0844	Low	Moderate	Low	Low	Low	Low	Low
0846	Low	Moderate	Low	Low	Low	Low	Low
1026	Low	Low	Low	Low	Low	Low	Low
1032	Low	Low	Low	Low	Low	Special	Low
1108	Low	Low	Low	Low	Low	Special	Low
1423	Low	Low	Low	Low	Low	Special	Low
1424	Low	Low	Low	Low	Low	Special	Low
2384	Low	Low	Low	Low	Low	Low	Low

**MCFRS  
COMMUNITY RISK ANALYSIS AND STANDARDS OF COVER**

<b>RMZ</b>	<b>Fire Risk</b>	<b>EMS Risk</b>	<b>Hazmat Risk</b>	<b>Aviation Risk</b>	<b>Tech Rescue Risk</b>	<b>Water Risk</b>	<b>Bomb Risk</b>
2385	Low	Low	Low	Low	Low	Low	Low
2386	Low	Low	Low	Low	Low	Low	Low
2387	Low	Low	Low	Low	Low	Low	Low
2388	Low	Low	Low	Low	Low	Low	Low
2389	Low	Low	Low	Low	Low	Low	Low
2390	Low	Low	Low	Low	Low	Low	Low
2391	Low	Low	Low	Low	Low	Low	Low
2392	Low	Low	Low	Low	Low	Low	Low
2393	Low	Low	Low	Low	Low	Low	Low
2394	Low	Low	Low	Low	Low	Low	Low
2395	Low	Low	Low	Low	Low	Low	Low
3005	Low	Low	Low	Low	Low	Special	Low
3008	Low	Low	Low	Low	Low	Special	Low
3010	Low	Low	Low	Low	Low	Special	Low
3012	Low	Low	Low	Low	Low	Special	Low
3136	Low	Low	Low	Low	Low	Special	Low